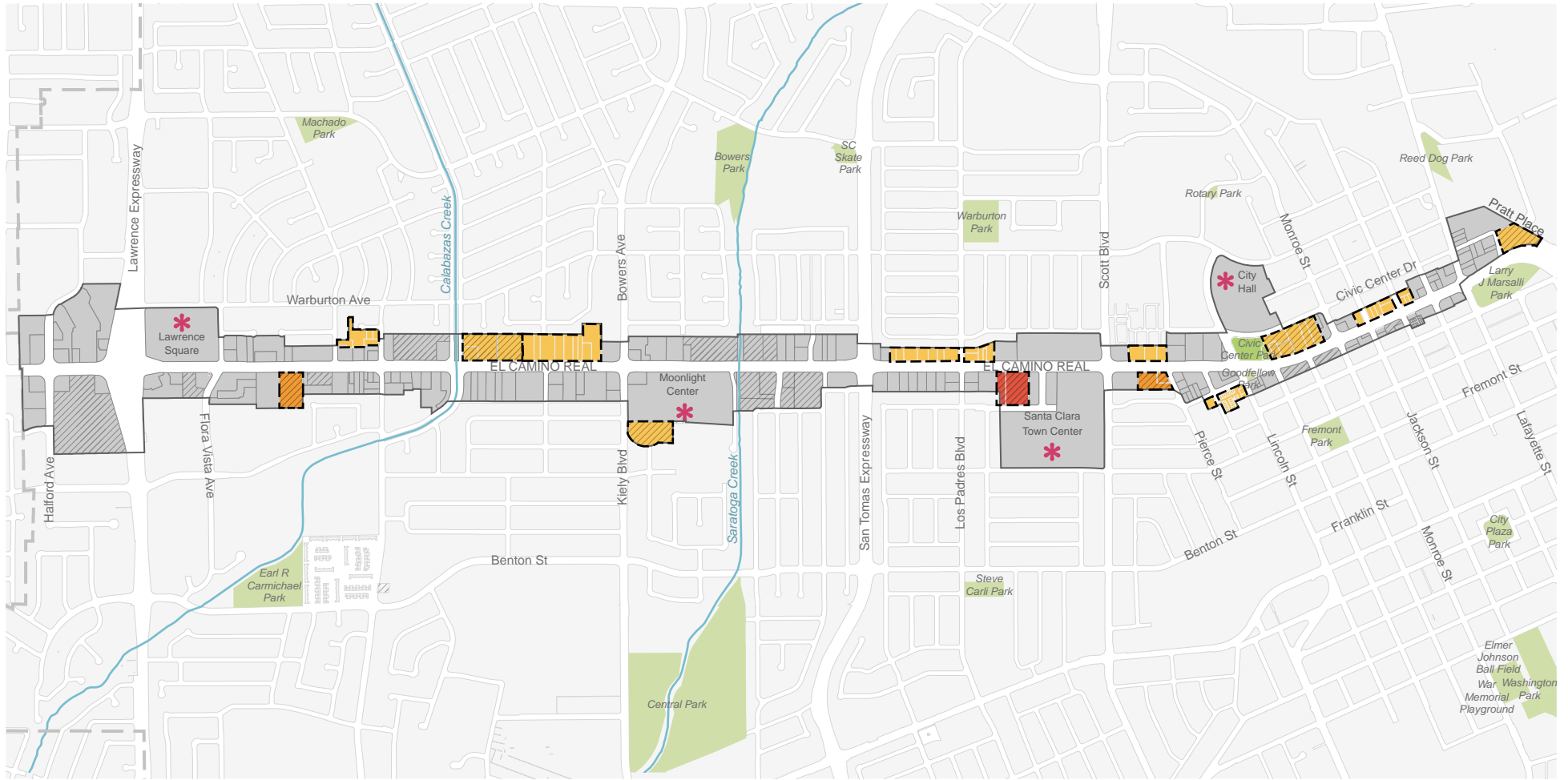













Proposed Land Use Changes that Differ from 2021 Draft Plan


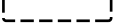


Legend

-  City Boundary
-  Plan Boundary
-  Parcels
-  Plan Parcels without a Land Use Designation Change
-  Parks
-  Creeks

Land Use Designation

-  Regional Commercial Mixed Use
-  Corridor Mixed Use
-  Corridor Residential
-  Corridor Residential - Low
-  Public/Quasi-Public

-  Recent/Pending Projects
-  Land Use Change Parcels

