











# Vicinity Map (Zoning) - 906 Monroe Street




**Zoning**

**Land Parcels**

-  DT - Downtown
-  DT - Downtown
-  MUCC - Mixed Use Community Commercial
-  MUCC - Mixed Use Community Commercial
-  PD - Planned Development
-  PQP - Public/Quasi Public
-  R1 - Single-Family Residential
-  R1 - Single-Family Residential
-  R2 - Low-Density Residential
-  R3 - Medium Density Residential

**Base Layers**



**Site Addresses**

-  Single
-  Transit
-  Utility

**Air Parcels**



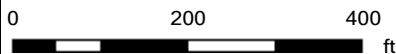
**Land Parcels**

-  Land Parcels
-  Common Areas

**Notes:**

PLN25-00516 / PLN25-00304

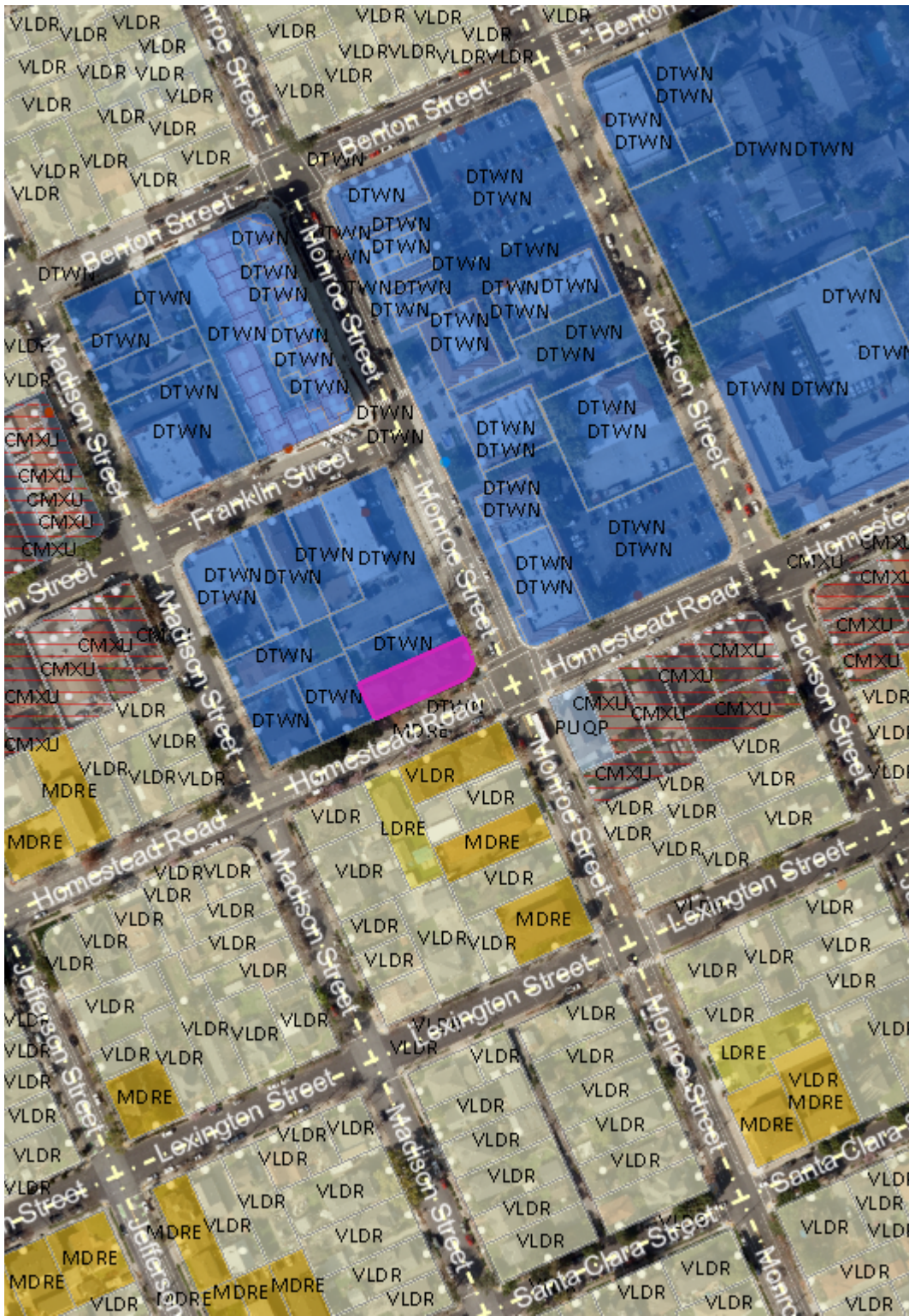
3/12/2026 10:53:45 AM



This map is a user generated static output from an Internet mapping site and is for reference only. Data layers that appear on this map may or may not be accurate, current, or otherwise reliable.









# Vicinity Map (General Plan) - 906 Monroe Street






**General And Specific Plans**

General Plan Phase II: 2015-2023

-  Very Low Density Residential
-  Low Density Residential
-  Medium Density Residential
-  Community Mixed Use
-  Public / Quasi Public
-  Downtown Core

**Base Layers**

Site Addresses

-  Single
-  Transit
-  Utility

Air Parcels



Land Parcels

-  Land Parcels
-  Common Areas

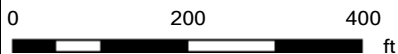
Streets



**Notes:**

PLN25-00516 / PLN25-00304

3/12/2026 10:58:34 AM



This map is a user generated static output from an Internet mapping site and is for reference only. Data layers that appear on this map may or may not be accurate, current, or otherwise reliable.

