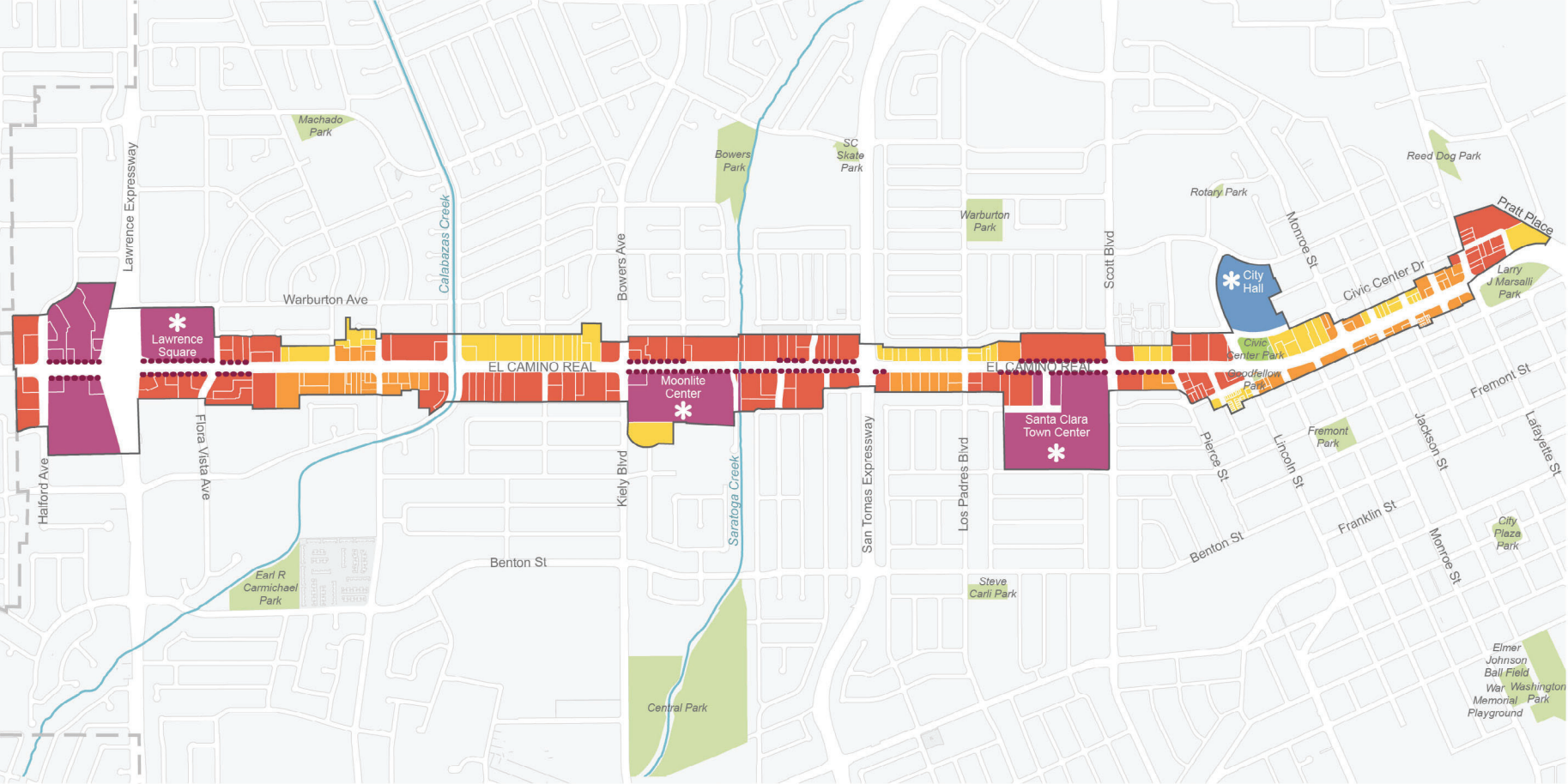






Figure 3–1. Land Use Plan



Legend		Land Use Designation		Commercial Overlay		0 0.125 0.25 0.5 Miles			
---	City Boundary		Landmarks		Regional Commercial Mixed Use		Ground Floor Commercial Required		
- - -	Plan Boundary		Parks		Corridor Mixed Use				
▒	Parcels		Creeks		Corridor Residential				
					Corridor Residential - Low				
					Public/Quasi-Public				