

# Enterprise Geospatial Program Activity

November 1, 2019 - April 30, 2021

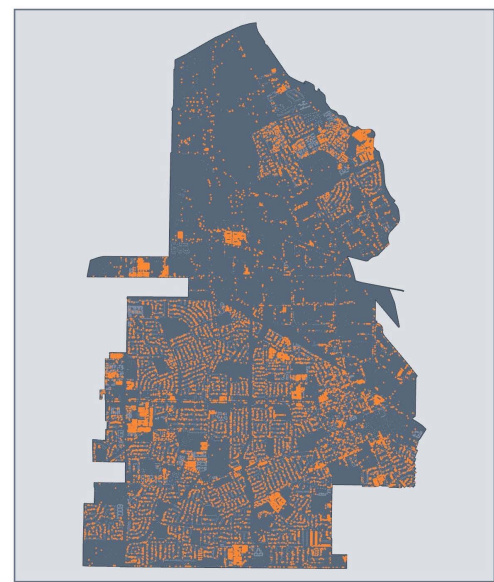
## Enterprise Geospatial Repository (EGR)

**InfoMap** (<http://infomap.santaclaraca.gov/>) provides City Staff easy access to up-to-date and accurate GIS data, and printable maps and reports. These services and their supporting data facilitate operations in land records, public works, fire services, emergency management, law enforcement, planning and development, elections, health and human services, and many others.

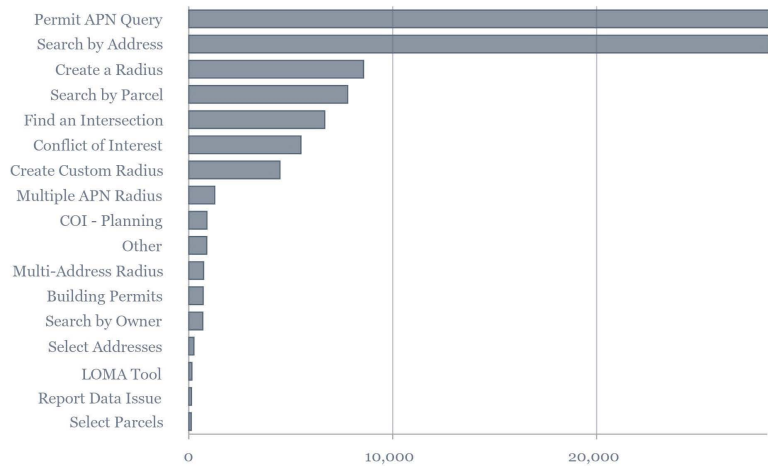
**MapSantaClara** (<https://map.santaclaraca.gov/>), an interactive city map, provides the City's residents, businesses, and developers with quick access to information about Santa Clara.

## Addresses Updated

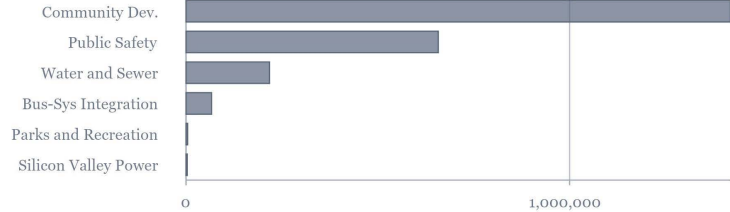
24,790



## InfoMap Usage by Functionality



## EGR Record Count by Department

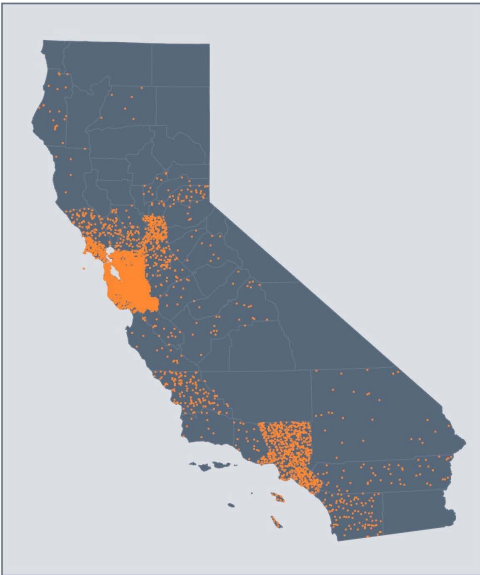


## MapSantaClara Usage by County

128,575 visits/requests\*

Santa Clara	80899	San Joaquin	921	Monterey	153
Alameda	9301	Sonoma	838	Yuba	93
San Francisco	7561	Solano	512	Merced	92
Los Angeles	5950	Riverside	494	Santa Barbara	91
San Mateo	4852	Napa	417	Tuolumne	82
Contra Costa	4288	Placer	385	Shasta	67
Sacramento	2271	San Bernardino	267	Yolo	61
Marin	2091	Fresno	248	El Dorado	60
Santa Cruz	1748	Stanislaus	234	Mendocino	54
Orange	1628	Humboldt	200	Madera	35
San Luis Obispo	1315	Ventura	189	Calaveras	34
San Diego	930	San Benito	180	Nevada	34

\* Cumulative number of visits, of which 64,793 were counted from 05/01/2018 to 10/31/2019.



## MapSantaClara Usage by Functionality

