



Parks & Recreation Commission Meeting

**24-596. Item #2. Consideration of the
Updated Conceptual Design of a New
Public Neighborhood Park at 3005
Democracy Way (Kylli)**

March 19, 2024

Santa Clara Parks Map

02. FAIRWAY GLEN PARK

- PICNIC AREA & BBQS
- TENNIS COURTS
- PLAY AREA

04. AGNEW PARK

- PICNIC AREA
- BASKETBALL
- PLAY AREA

07. EVERETT "EDDIE" SOUZA NEIGHBORHOOD PARK

- COMMUNITY GARDEN
- PLAY AREA
- TENNIS

09. BOWERS PARK

- PICNIC AREA & BBQS
- PLAY AREA

11. GEORGE F. HAINES INTERNATIONAL SWIM CENTER

- SWIMMING POOL

13. MAYWOOD PARK

- PICNIC AREA & BBQS
- TENNIS COURTS
- PLAY AREA

14. JENNY STRAND PARK

- PICNIC AREA & BBQS
- BASKETBALL
- TENNIS COURTS
- PLAY AREA

01. YOUTH SOCCER PARK

- SOCCER FIELD

03. FULLER STREET PARK

- PICNIC AREA & BBQS
- PLAY AREA

05. MISSION COLLEGE SPORTS FACILITY

- BASEBALL
- SOFTBALL
- TENNIS

06. BRACHER PARK

- PICNIC AREA & BBQS
- PLAY AREA

08. MACHADO PARK

- PICNIC AREA & BBQS
- BASEBALL
- PLAY AREA

10. CENTRAL PARK

- PICNIC AREA & BBQS
- SWIMMING POOL
- BASKETBALL COURTS
- SOFTBALL FIELDS
- TENNIS COURTS
- LAWN BOWLS
- PLAY AREA

12. WESTWOOD OAKS PARK

- PICNIC AREA
- BASKETBALL
- PLAY AREA



15. ULISTAC NATURAL AREA

- NATURAL HABITATS

17. THAMIEN PARK

- PICNIC AREA & BBQS
- BASKETBALL
- TENNIS COURTS
- PLAY AREA

19. MONTAGUE SWIM CENTER

- SWIMMING POOL

20. MONTAGUE PARK

- PICNIC AREA & BBQS
- RESTROOMS
- TENNIS COURTS
- PLAY AREA

21. WARBURTON PARK & POOL

- PICNIC AREA & BBQS
- SWIMMING POOL
- BASKETBALL
- PLAY AREA

23. RAYMOND G. GAMMA DOG PARK

- DOG PARK

24. REED AND GRANT SPORTS PARK

- SOCCER FIELD
- PLAY AREA

26. FREMONT PARK

- BBQS
- PLAY AREA

27. STEVE CARLI PARK

- BASKETBALL
- PLAY AREA

28. HENRY SCHMIDT PARK

- PICNIC AREA & BBQS
- BASKETBALL
- SOFTBALL
- TENNIS COURTS
- PLAY AREA

29. PARKWAY PARK

- PICNIC AREA & BBQS
- PLAY AREA

16. LICK MILL PARK

- PICNIC AREA & BBQS
- BASKETBALL
- TENNIS COURTS
- PLAY AREA

18. LIVE OAK PARK

- PICNIC AREA & BBQS
- PLAY AREA

22. ROTARY PARK

- PICNIC AREA & BBQS
- PLAY AREA

25. LARRY J. MARSALLI PARK

- PICNIC AREA & BBQS
- SOFTBALL
- PLAY AREA



Public Park Network

- **The Public Park at Mission Point is a connection to the public parks in the Patrick Henry Drive Specific Plan.**
- **The adjacent public parks create a larger public park network.**

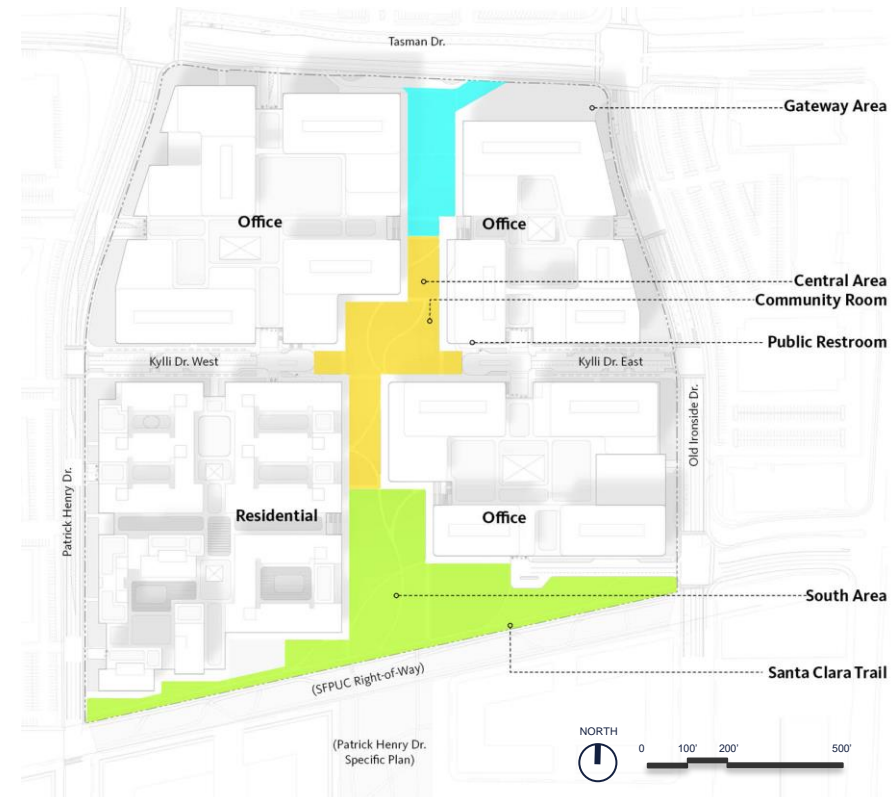


Conceptual Parkland PHDSP & Mission Point



Public Parkland

- Each Park Area will include different active and passive recreational programs;
- Each Park Area will have unique planting design characteristics (e.g. color, texture, sense of smell) that provide a sense of orientation and direction as visitors meander through the park;
- Each Park Area will provide sufficient shade and seating areas.

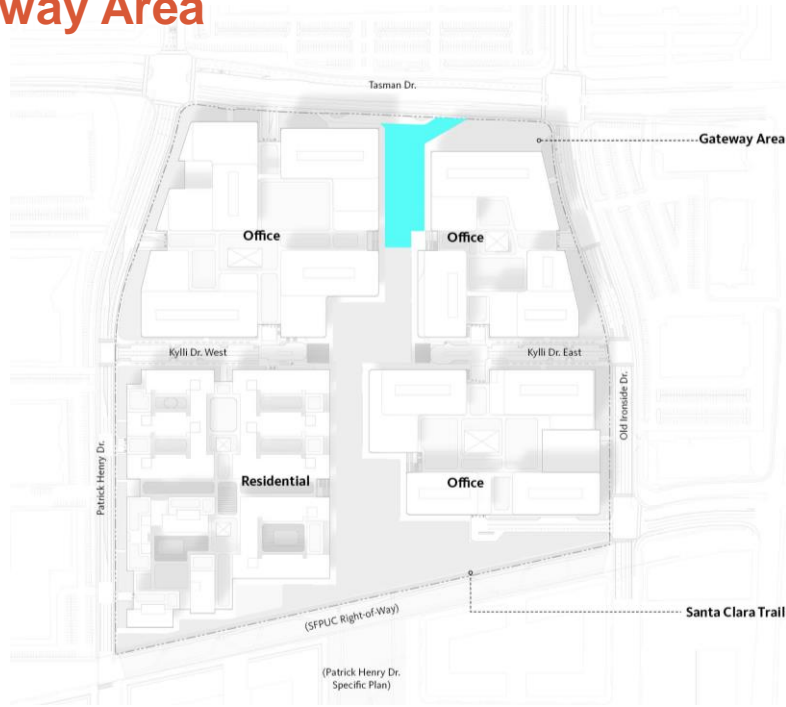


Conceptual Park Areas



Public Parkland

Gateway Area

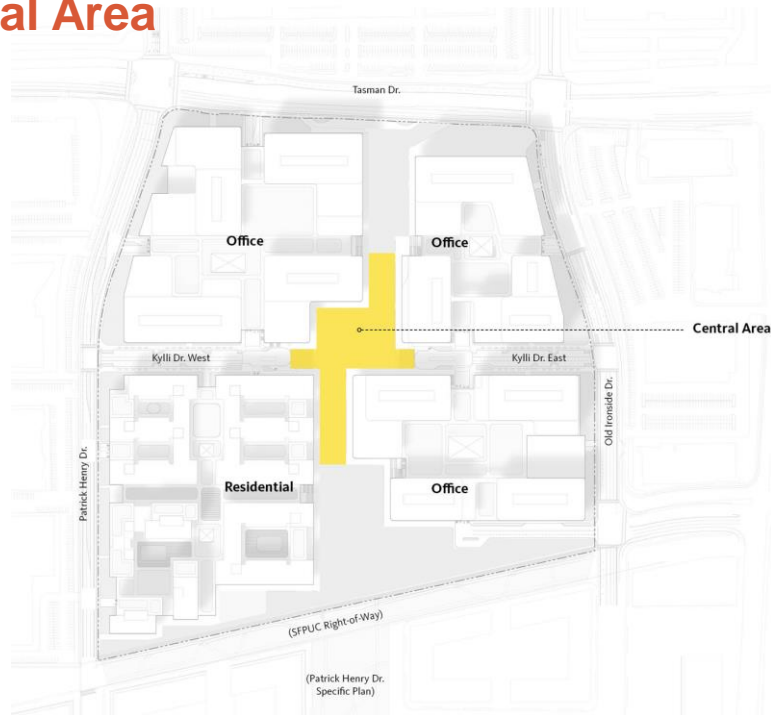


Conceptual Inspiration Imagery



Public Parkland

Central Area





Public Parkland

South Area



Conceptual Inspiration Imagery



Community Outreach

- July 4, 2022 – Central Park All-City Picnic Community Outreach
- January 25, 2023 – Virtual Community Meeting
- January 26, 2023 – In-Person Community Meeting
- February 21, 2023 – Parks & Recreation Commission Meeting
- **February 22 – March 15, 2023 – Community Online Survey**
- **July 4, 2023 – Fourth of July All City Picnic**
- **September 16-17, 2023 – Arts & Wine Festival Community Outreach**





Community Feedback

What We Heard

"IT'S IMPORTANT TO HAVE INCLUSIVE MULTICULTURAL AND MULTIGENERATIONAL SPACES - ONLY WAY TO CREATE A QUALITY COMMUNITY ENVIRONMENT."

"I WOULD LIKE TO SEE WALKING TRAIL FOR SENIORS SURROUNDED BY FLOWERS AND TREES."

"IT WOULD BE MOST BENEFICIAL TO SHOWCASE THE UNIQUE SANTA CLARA HISTORY. RESIDENTS WOULD GAIN KNOWLEDGE, RESPECT AND PRIDE FOR THEIR CITY."

"ONLY REQUEST IS TO HAVE SOME SHADE PLANNED."

"A PARK CAN BENEFIT BUSINESSES DURING WORKING HOURS AND FAMILIES DURING FAMILY TIME."

"YOUTH ACTIVITIES AND CAMPS KEEP KIDS BUSY AND OFF THE STREETS"

"ALWAYS NICE TO HAVE CLASSES AND LEARN NEW THINGS!"

"NICE TO SEE NATURE MIXED WITH ART & ENTERTAINMENT."

"A MODERN PARK AND GREEN SPACE SHOULD BE BUILT TO ALLOW COMMUNITY MEMBERS TO INTERACT WITH NATURE AND WILD SPACES. IT SHOULD EDUCATE PEOPLE ABOUT THE ENVIRONMENT AND GIVE THEM A SETTING TO INTERFACE WITH IT, CLOSE TO THEIR HOMES AND COMMUNITY."

"WE JUST LIKE TO HAVE A QUIET PARK."

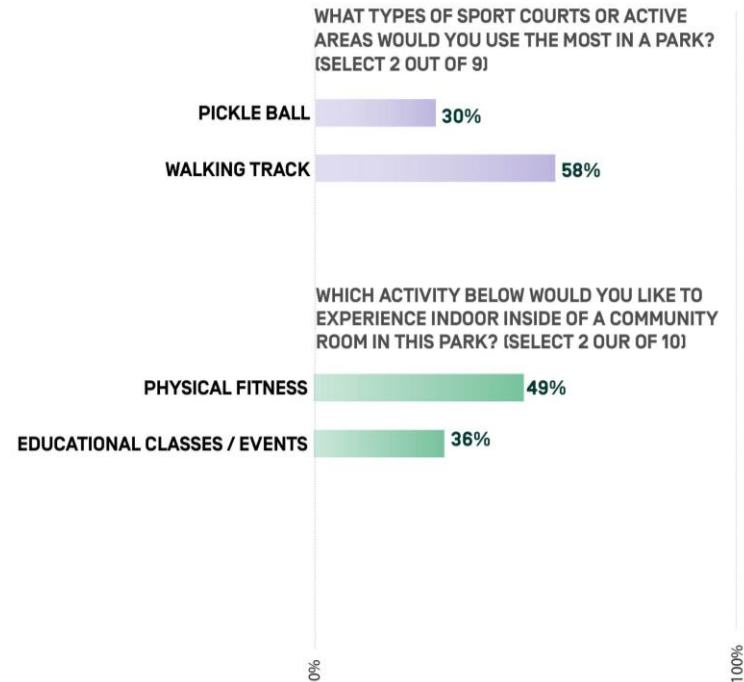
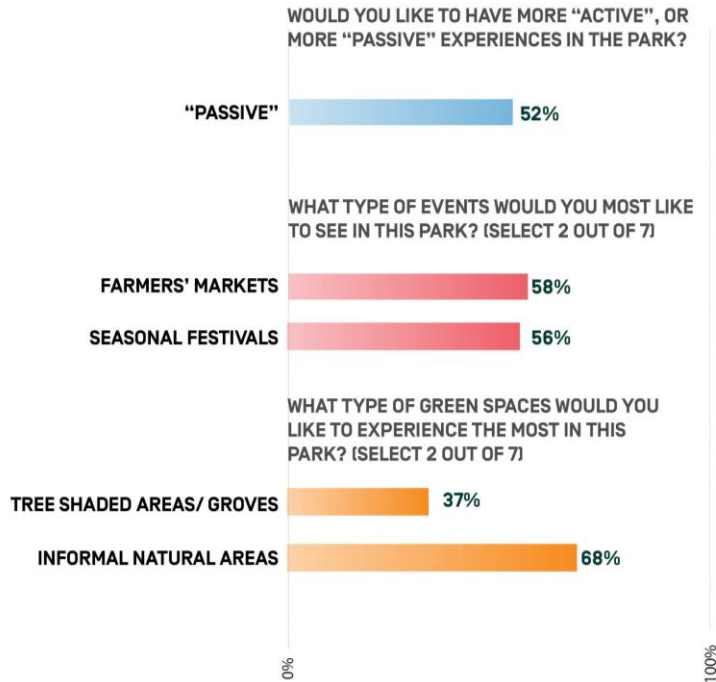
"I FEEL THAT A VARIETY OF ACTIVITIES, ESPECIALLY FOR FAMILIES, WILL ENCOURAGE FREQUENT USE OF THE PARK."

"I AM A SENIOR CITIZEN. I PREFER SENIOR CITIZEN AMENITIES."



Community Feedback

Survey Results





Community Feedback

- The survey results and community feedback received at the community events during the Fourth of July All City Picnic and the Art & Wine Festival support the online survey results.
- **Passive Green Spaces:** such as Nature Areas, Shaded Areas, and Gardens
- **Active Sports Areas:** such as Pickleball, Basketball
- **Gateway Park Ideas:** such as Gateway Open Lawn, Gateway Sculpture/Public Art


WHAT TYPE OF GREEN SPACES ARE MOST NEEDED IN THIS PARK? (SELECT YOUR TOP 3)



TYPES OF SPORT AREA WOULD ATTRACT YOU THE MOST TO THIS PARK? YOUR TOP 3)



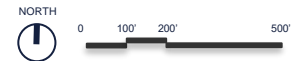
Gateway Park Area Ideas





Initial Conceptual Park Plan

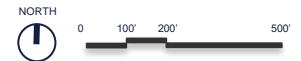
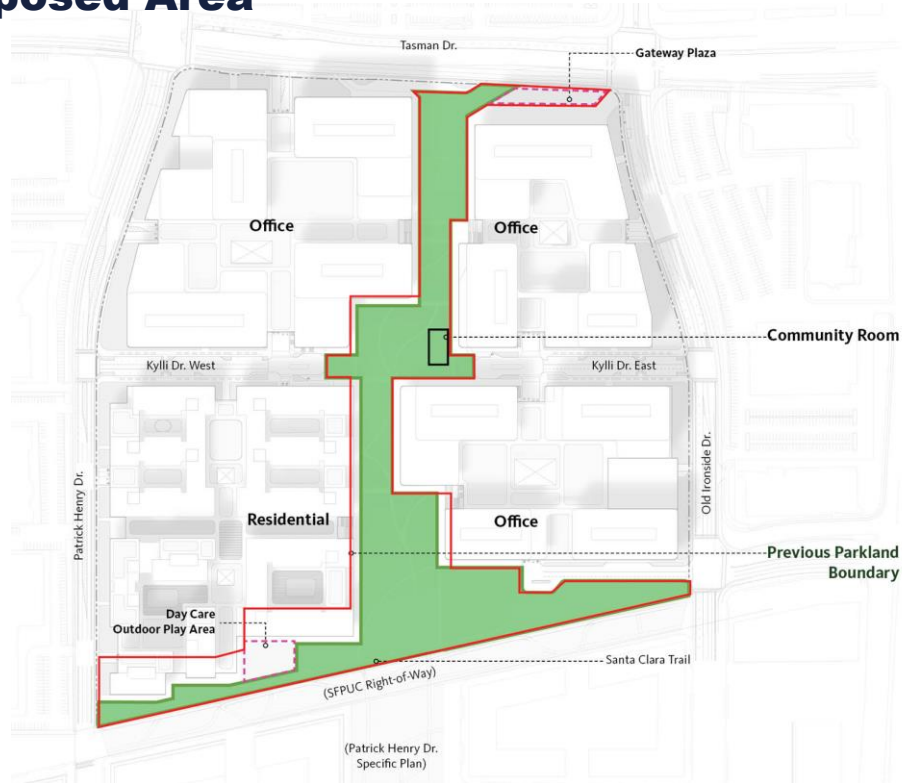
Parks & Recreation Commission Meeting on February 21, 2023





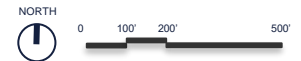
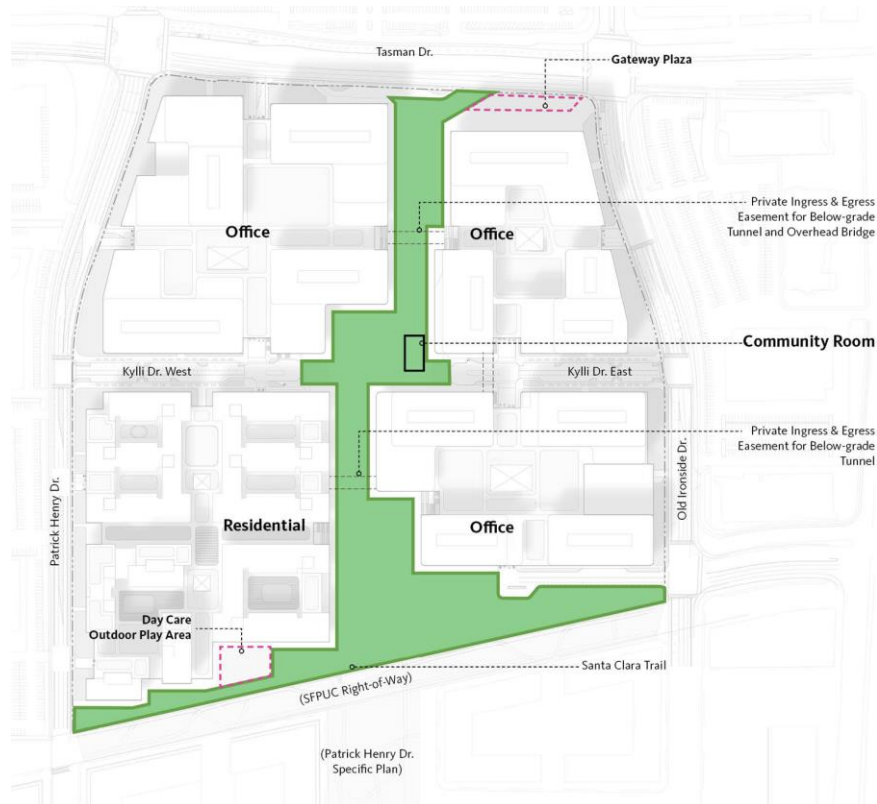
Conceptual Park Plan Changes

Initial Area vs. Proposed Area





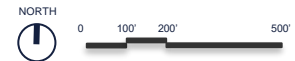
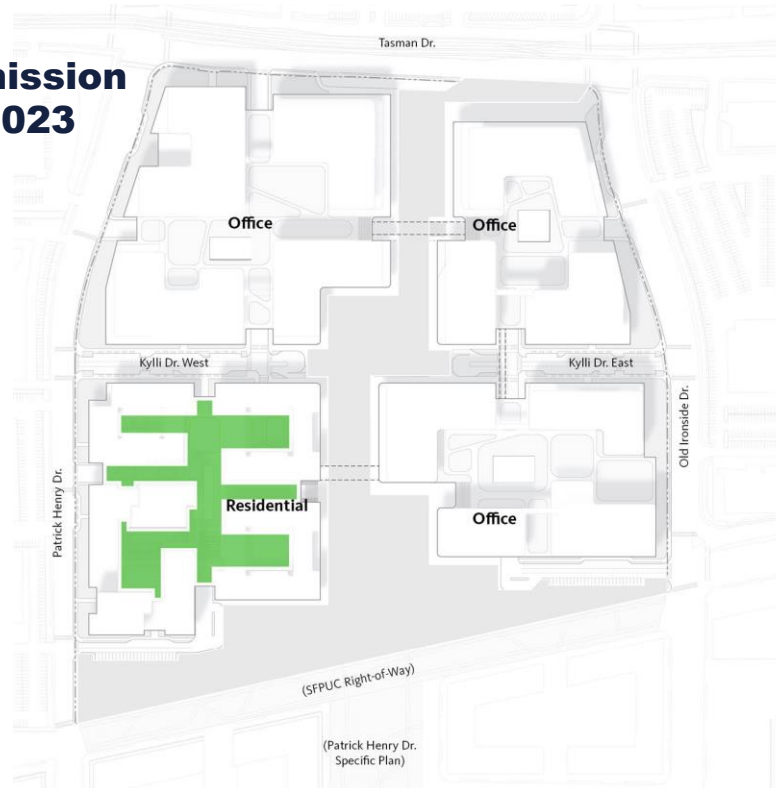
Updated Conceptual Park Plan





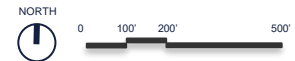
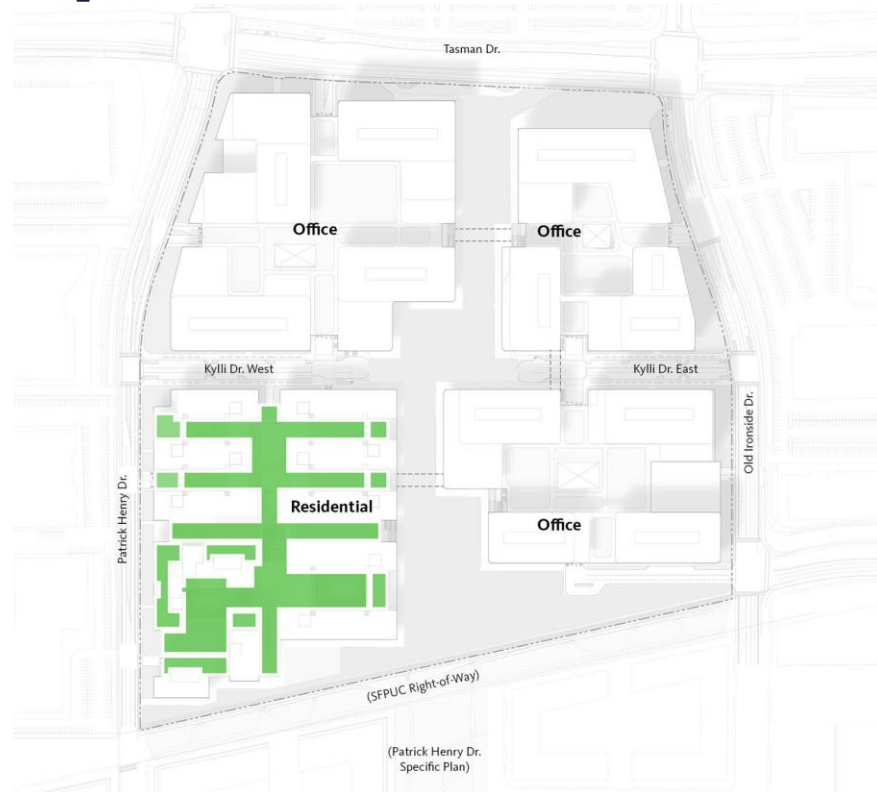
Initial Conceptual Private Recreational Amenity Plan

Parks & Recreation Commission Meeting on February 21, 2023





Updated Conceptual Private Recreational Amenities Plan





Public Park Network

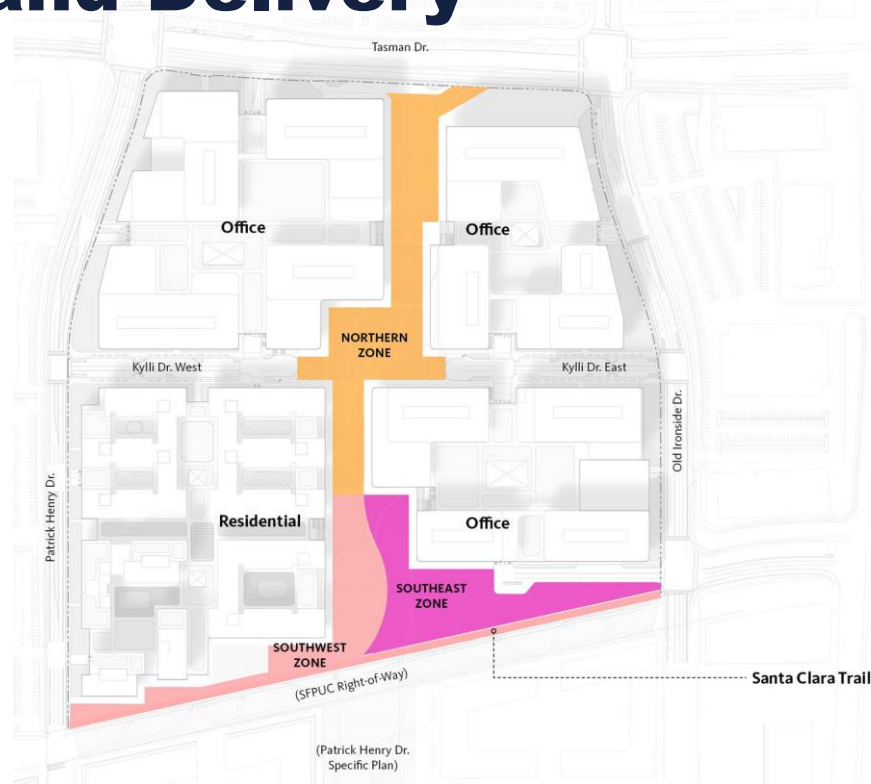
- **This Public Park will be a connection to the public parks in the Patrick Henry Drive Specific Plan.**
- **The adjacent public parks create a larger public park network.**



Conceptual Parkland PHDSP & Mission Point



Public Parkland Delivery



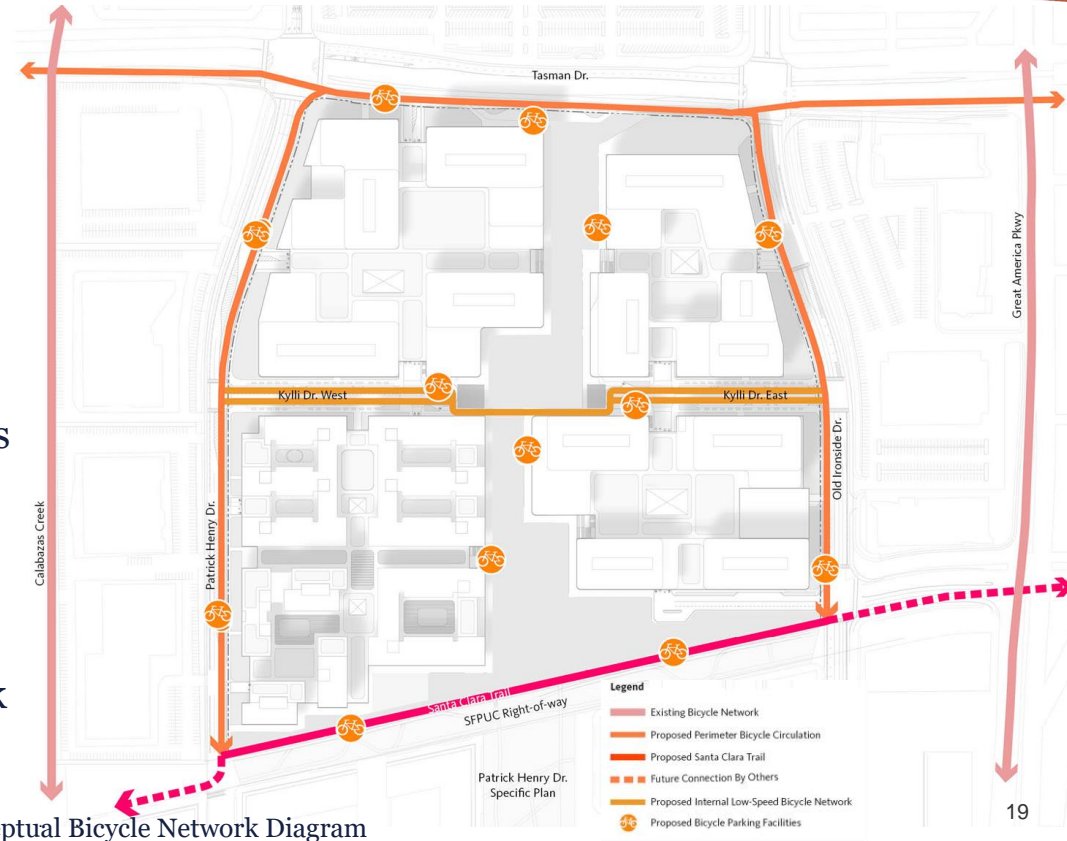
Conceptual Public Parkland Phasing Plan



Site Circulation

Bicycle Network

- Connects into a larger, existing bicycle network in the region.
- Provides bike lanes at Patrick Henry Drive, Tasman Drive and Old Ironsides Drive, and the new Santa Clara Trail extension to the south.
- Bicycle lanes and trails shall follow the standards and guidelines in the Patrick Henry Drive Specific Plan and the City of Santa Clara Bicycle Plan.





Site Circulation

Pedestrian Network

- Accessible pathways and sidewalks for strolling, jogging, and circulation.
- Santa Clara Trail extension to the south.
- Supported by clear wayfinding and efficient connections.
- Detailed pedestrian network to be defined during design phase



Conceptual Pedestrian Network Diagram



Public Parkland and Private Amenity Summary

- Public Parkland:
 - Approximately 7.6-acre neighborhood park.
 - Approximately 0.3-mile (1,600 feet) trail at the southern end of the park. The trail will be completed in a single phase.
 - Approximately 3,000 square foot community room.
 - Final park boundary is subject to further definition during design phase.
 - The public park delivery will be based on public safety and availability for use within a multi-phased development program
- Private Residential Amenity:
 - Approximately 4.8-acres of private recreational amenities proposed
- Park design presentation will return to the Commission at a later date for recommendation to Council.





Recommendation

Provide comments to the Developer on the updated Conceptual Design presented for a new neighborhood park to be located at 3005 Democracy Way.