

**PROPOSED BOUNDARIES OF  
CITY OF SANTA CLARA  
COMMUNITY FACILITIES DISTRICT NO. 2019-1  
(Lawrence Station)  
COUNTY OF SANTA CLARA  
STATE OF CALIFORNIA**

(1) Filed in the office of the of City Clerk of the City  
of Santa Clara this \_\_\_\_ day of \_\_\_\_\_, 2019.

\_\_\_\_\_  
City Clerk of the City of Santa Clara

(2) I hereby certify that the within map showing the  
proposed boundaries of City of Santa Clara  
Community Facilities District No. 2019-1  
(Lawrence Station), County of Santa Clara,  
State of California, was approved by the City  
Council at a regular meeting thereof, held on  
this \_\_\_\_ day of \_\_\_\_\_,  
2019, by its Resolution No. \_\_\_\_\_.

\_\_\_\_\_  
City Clerk of the City of Santa Clara

**Assessor Parcels within the  
Future Annexation Area:**

216-33-001,  
216-33-021,  
216-33-022,  
216-33-025,  
216-33-030,  
216-33-033 through 216-33-038,  
216-33-040 through 216-33-045,  
216-34-076,  
216-34-079 through 216-34-081.

The Assessor Parcel Numbers listed  
are current for Fiscal Year 2018-19.

**Assessor Parcels within  
Zone 1:**

216-59-001 through 216-59-046,  
216-60-001 through 216-60-045.

**Assessor Parcel within  
Zone 2:**

216-34-052.





(3) Filed this \_\_\_\_ day of \_\_\_\_\_, 2019, at  
the hour of \_\_\_\_ o'clock \_\_m, in Book  
\_\_\_\_\_ of Maps of Assessment and  
Community Facilities Districts at Page  
\_\_\_\_\_ and as Instrument No.  
\_\_\_\_\_ in the office of the County  
Recorder in the County of Santa Clara, State of  
California.

Regina M. Alcomendras  
County Clerk-Recorder of County of Santa Clara  
By \_\_\_\_\_  
Deputy  
Fee \_\_\_\_\_

Exempt recording requested,  
per CA Government Code §6103

**PROPOSED BOUNDARIES OF  
CITY OF SANTA CLARA  
COMMUNITY FACILITIES DISTRICT NO. 2019-1  
(Lawrence Station)  
COUNTY OF SANTA CLARA  
STATE OF CALIFORNIA**

**LEGEND**

	Proposed Boundaries of City of Santa Clara Community Facilities District No. 2019-1 (Lawrence Station), County of Santa Clara, California
	Zone No. 1
	Zone No. 2
	Future Annexation Area

LAWRENCE EXPRESSWAY

RYDER STREET

CENTRAL EXPRESSWAY

KIFER ROAD

CALABAZAS CREEK



Reference is hereby made to the Assessor maps of the County of Santa Clara for a description of the lines and dimensions of these parcels.