

# Enterprise Geospatial Program Activity

November 1, 2019 - March 8, 2020

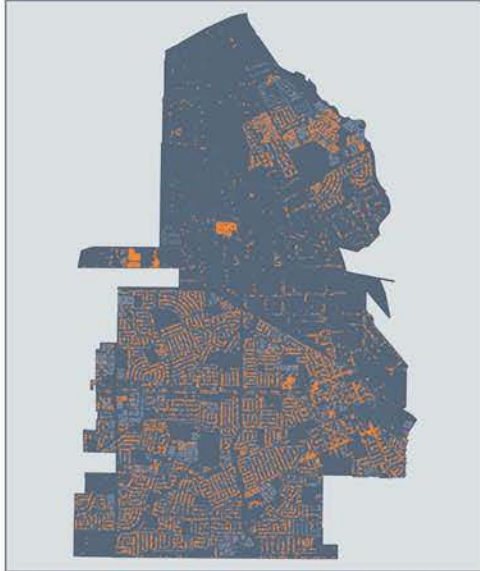
## Enterprise Geospatial Repository

**InfoMap** (<http://infomap.santaclaraca.gov/>) provides City Staff easy access to up-to-date and accurate GIS data, and printable maps and reports. These services and their supporting data facilitate operations in land records, public works, fire services, emergency management, law enforcement, planning and development, elections, health and human services, and many others.

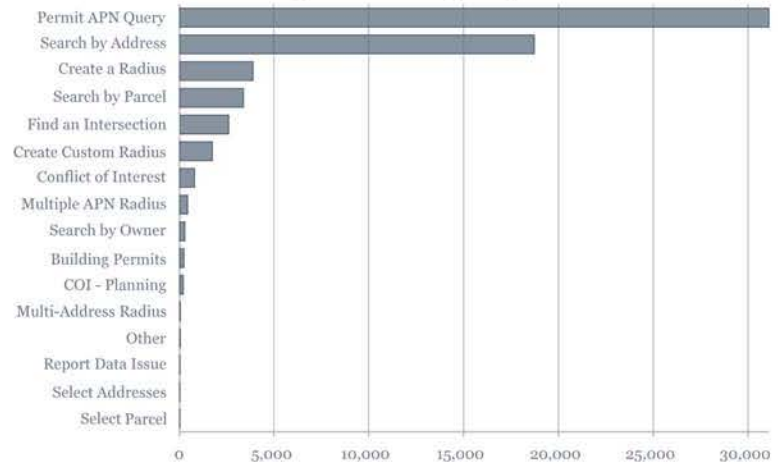
**MapSantaClara** (<https://map.santaclaraca.gov/>), an interactive city map, provides the City's residents, businesses, and developers with quick access to information about Santa Clara.

## Basemap Updates

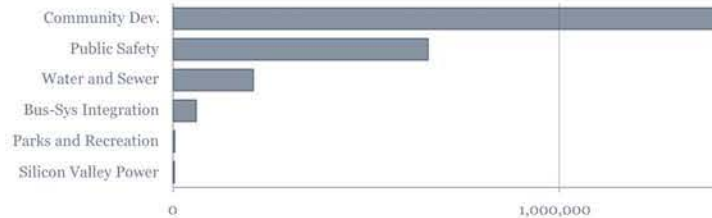
11,286 address updates



## InfoMap 2.0 Usage by Functionality



## GIS Record Count by Department



## MapSantaClara Usage by County

77,393 visits/requests

Santa Clara	45629	Solano	460	Inyo	77
Alameda	5924	Sonoma	433	Yolo	72
San Francisco	5012	Napa	407	Santa Barbara	60
San Mateo	4282	Placer	380	El Dorado	54
Contra Costa	3339	Riverside	277	Shasta	40
Los Angeles	2704	San Joaquin	275	Mendocino	34
Sacramento	1528	Fresno	265	Tuolumne	24
Marin	1455	Monterey	148	Nevada	14
Orange	1192	Stanislaus	137	Tulare	11
San Luis Obispo	1157	San Bernardino	113	Calaveras	5
Santa Cruz	1005	Ventura	111		
San Diego	682	San Benito	87		



## MapSantaClara Usage by Functionality

